

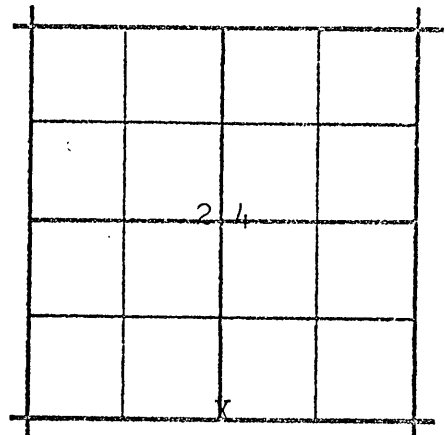
CORNER RESTORATION

CORNER  $S\frac{1}{4}$  Sec. 24 TWP 8S RANGE 30E W.M.

ORIGINAL SURVEY BY: F. W. Campbell

CONTRACT NUMBER: # 380

CONTRACT DATE: March, 1881

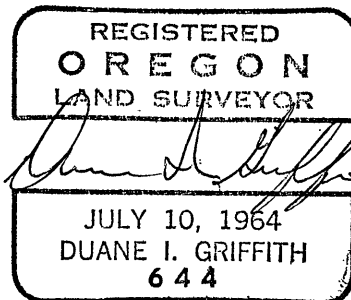


ORIGINAL DESCRIPTION:

Set basalt stone 14" x 12" x 8" with dug pits

RESTORATION BY, STAMP AND DATE:

BAGETT, GRIFFITH & FERGUSON  
170 S. DAYTON - PH. 575-1251  
JOHN DAY, OREGON 97845



*Aug 1970*

EVIDENCE FOUND:

None

DESCRIPTION OF MONUMENTS AND ACCESSORIES SET AND METHODS USED:

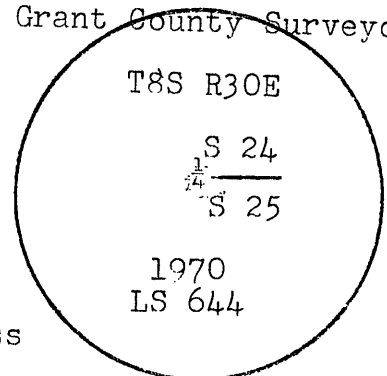
Show how trees are scribed and basis of bearings, including compass var.

Set  $1\frac{1}{2}$ " x 30 iron post with Brass cap marked:

From which:

- A juniper 16" diameter bears  $S52^{\circ}E$ , 22.6' marked  $\frac{1}{4}$  S24 BT
- A juniper 23" diameter bears  $N55^{\circ}E$ , 32.5' marked  $\frac{1}{4}$  S24 BT

MONUMENT MARKED  
Grant County Surveyor



Complete and File with Office of the Grant  
County Surveyor, Grant County, Oregon,  
Courthouse, Canyon City, Oregon 97820

Steel tape & compass  
Var. =  $20^{\circ} E$